

Integrated Literacy
Assignment
First Grade – Geography

By:

Lauren Mokaan

SST 309-02

GLCEs for ILA:

- G1 The World in Spatial Terms

G1.0.4 Distinguish between landmasses and bodies of water using maps and globes

The Great Lakes Song

- <https://www.youtube.com/watch?v=xDjjyWwWdY4>

Fast forward to 40 seconds!

“Earth Song” by Kaye Williams

Start With a Song

Begin your world tour with this little ditty, and there's a good chance you'll hear students singing it throughout the trip!

Earth Song

(adapt to the tune of "My Bonnie Lies Over the Ocean")

Earth is the name of our planet.
It's shaped like a ball or a sphere.
It's covered with land and water.
A globe makes this picture quite clear.

(Chorus)


Seven continents, four oceans, on our planet Earth...
Seven continents, four oceans, on our planet Earth!

On Earth there are seven continents.
A continent's a large mass of land.
Four large bodies of water are oceans.
In fact, there's more water than land!



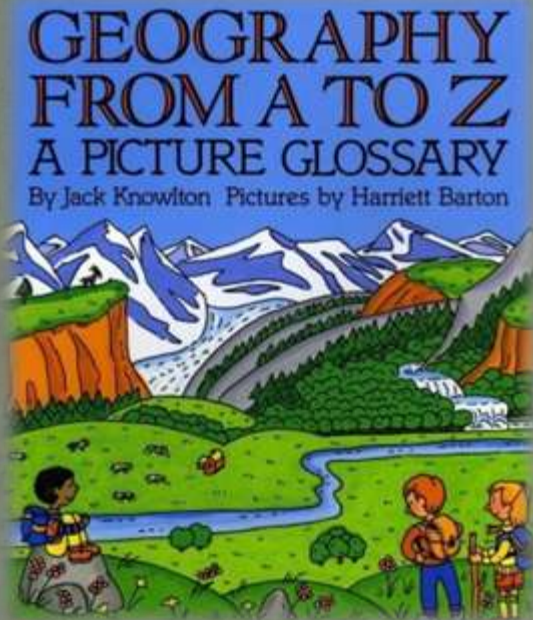
(Repeat Chorus)

Kaye Williams—Gr. 3

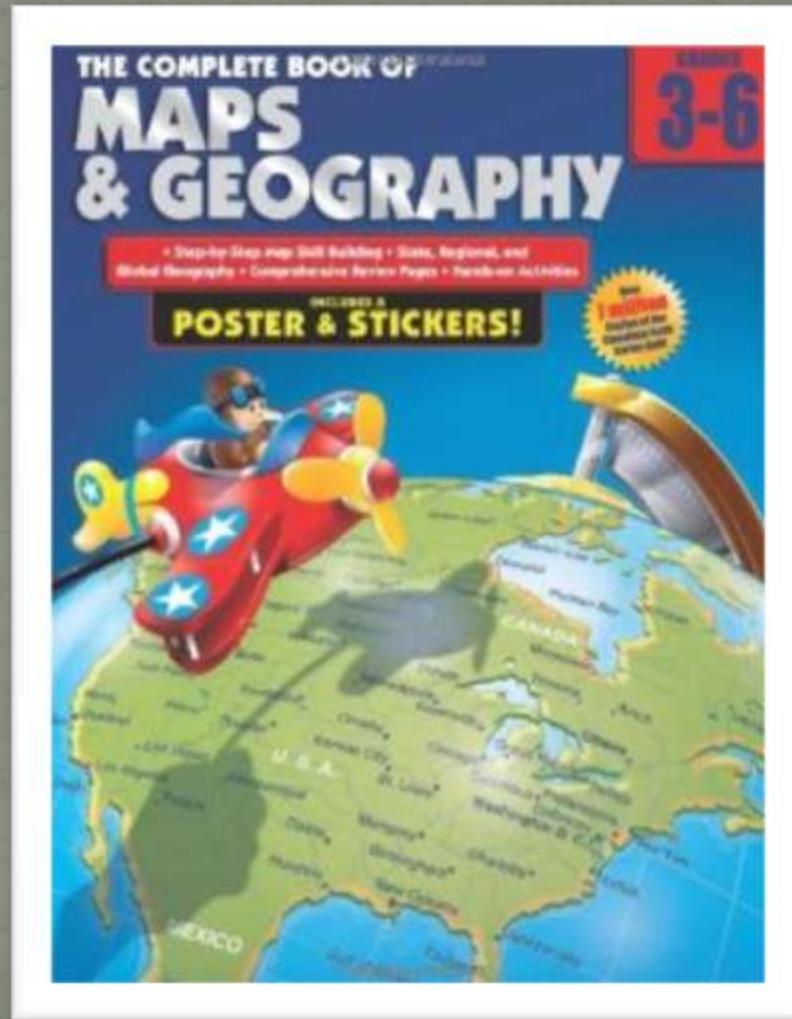
Chilhowee Intermediate School, Knoxville, TN



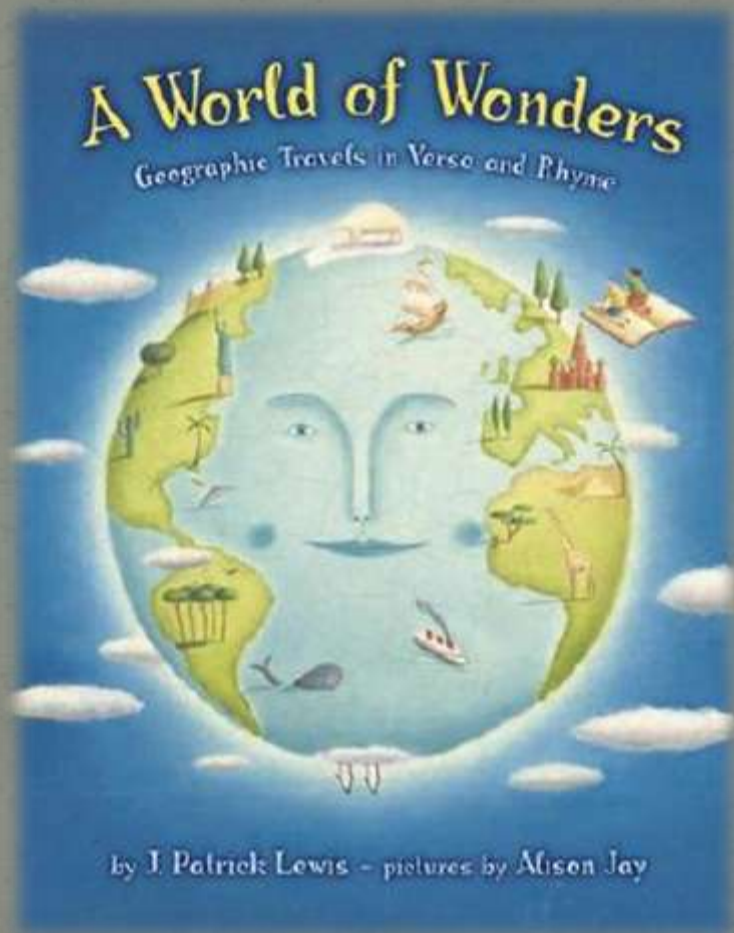
Picture Books



A variety of maps located in this book:



Poetry



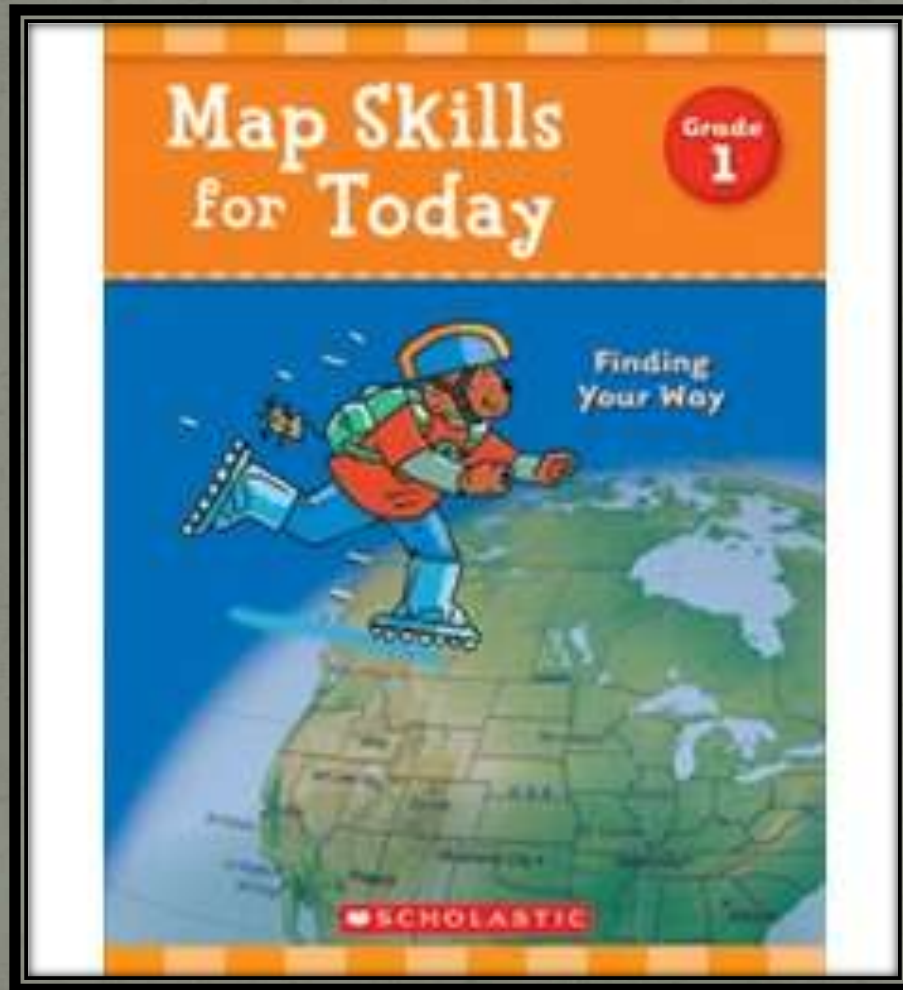
Websites that support the GLCE:

- <http://www.enchantedlearning.com/geography/landforms/glossary.shtml>
- <http://www.studyzone.org/testprep/ss5/b/comcontocintrol.cfm>

Inflatable Labeling Globe



Activity Book:



Magazine:



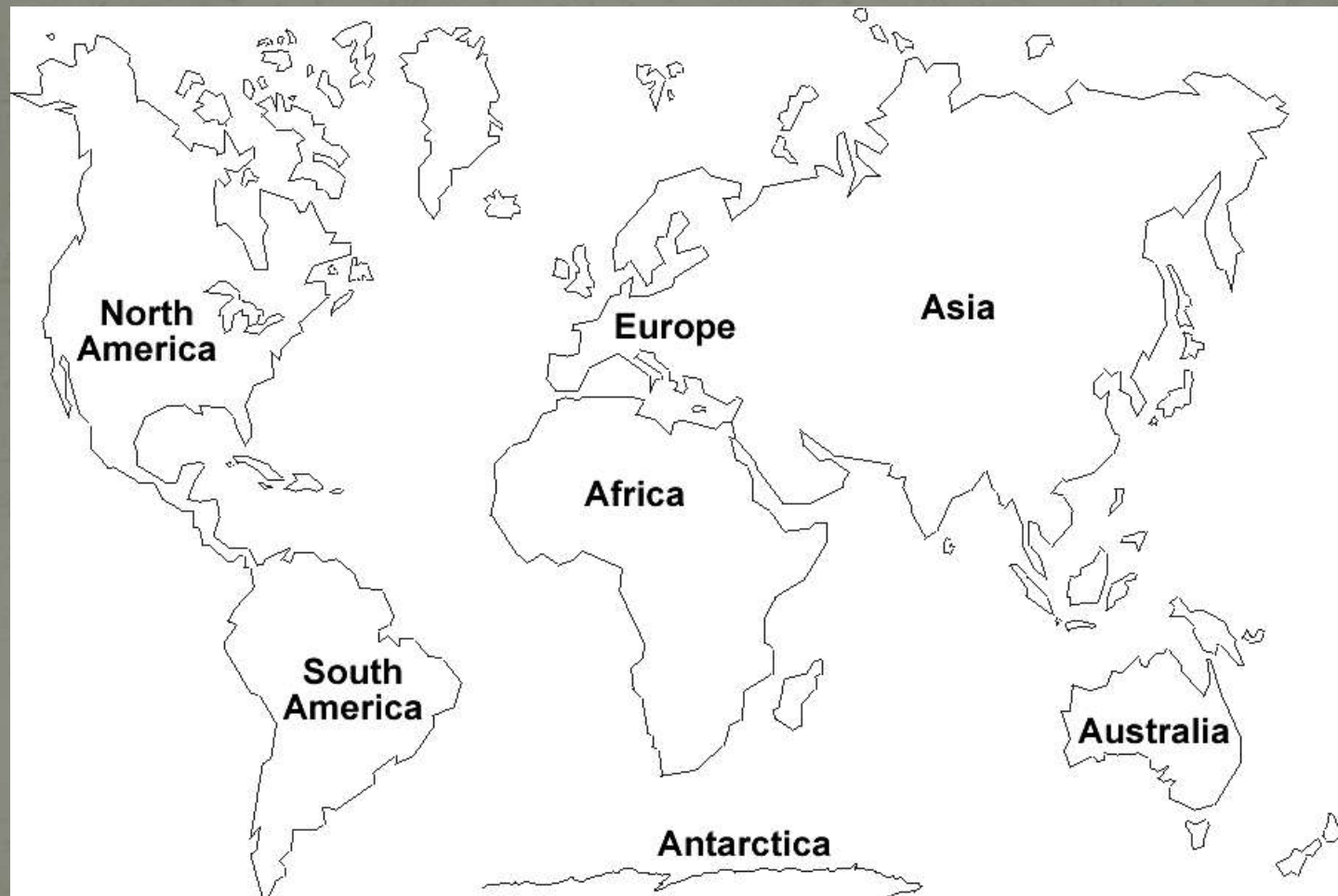
Artwork in classroom:



Photograph:



Printable for kids:



Joke for kids:

- Where do you find an ocean without water?

Answer: On a map!

Works Cited:

- A World Class Tour. (1999, October 31). The Mailbox: The Idea Magazine for Teachers Primary, 50 and 51.
- Global Kids. (n.d.). Retrieved October 19, 2014.
- Goody, N. (n.d.). Geography - Page 2 of 19 - Jokes By Kids. Retrieved November 1, 2014.
- Great Lakes, No clouds. Earth Observatory, NASA. Retrieved September 7, 2010.
- Landforms Glossary - EnchantedLearning.com. (n.d.). Retrieved November 1, 2014.
- Lewis, J. (2002). A World of Wonders: Geographic Travels in Verse and Rhyme.
- Knowlton, J., & Barton, H. (1988). Geography from A to Z: A picture glossary. New York: Crowell.
- Knowlton, J., & Barton, H. (1986). Maps & Globes.
- National Geographic Our World, Updated Edition: A Child's First Picture Atlas (1st ed.). (2006). National Geographic.
- New York State Test Prep Social Studies 5 (Grade 3) New York State Test Prep Social Studies 5 (Grade 3) Location of World Communities. (n.d.). Retrieved November 1, 2014.
- Map skills for today finding your way. (2007). S.l.: Weekly Reader.
- Summer KED Great Lakes song. (2011, July 18). Retrieved October 26, 2014.
- The complete book of maps & geography. (1998). Ashland, OH: American Education Pub.